Armidale regional links index

Use this table to work out how to get to Armidale by the connecting regional coaches and trains.

Town	Operator	Service No	Frequency
Bolivia	CountryLink Coach	327, 328	Daily
Bundarra	CountryLink Coach	337, 338	Tuesday only
Deepwater	CountryLink Coach	327, 328	Daily
	Greyhound Coach	GX242, GX424	Daily
Dundee	CountryLink Coach	327, 328	Daily
Gilgai	CountryLink Coach	337, 338	Tuesday only
Glencoe	CountryLink Coach	327, 328	Daily
Glen Innes	CountryLink Coach	327, 328	Daily
	Greyhound Coach	GX424, GX242	Daily
Guyra	CountryLink Coach	327, 328	Daily
	Greyhound Coach	GX242, GX424	Daily
	Guyra HACC	Guyra – Armidale	Tuesday & Friday
Inverell	CountryLink Coach	337, 338	Tuesday only
Kootingal	CountryLink Train	223/224 Armidale XPL	Daily
Llangothlin	CountryLink Coach	327, 328	Daily
Quirindi	CountryLink Train	223/224 Armidale XPL	Daily
Tamworth	CountryLink Train	223/224 Armidale XPL	Daily
	Greyhound Coach	GX242, GX424	Daily
Tenterfield	CountryLink Coach	327, 328	Daily
	Greyhound Coach	GX242, GX424	Daily
Tingha	CountryLink Coach	337, 338	Tuesday only

Town	Operator	Service No	Frequency
Uralla	Edwards Coaches	Route 480 (RED)	Monday to Friday
	Greyhound Coach	GX242, GX424	Daily
	CountryLink Train	223/224 Armidale XPL	Daily
	Walcha HACC	Walcha – Uralla – Armidale	Tuesday only
	Tablelands CT	Uralla – Armidale	Every 2nd Thurs
Walcha	Walcha HACC	Walcha – Uralla – Armidale	Tuesday only
Walcha Road	CountryLink Coach	223/224 Armidale XPL	Daily
Willow Tree	Greyhound Coach	GX242, GX424	Daily
Werris Creek	CountryLink Train	223/224 Armidale XPL	Daily
Yarrowyck	CountryLink Coach	337, 338	Tuesday only

This way to Armidale frequency information

Services in Armidale

Service type	Route number	Bus route destination	Weekday frequency		Weekend frequency	
			AM	PM	Sat	Sun
	480	Uralla to Armidale Loop Service	1(a)(b)	1(a)(b)	-	-
	481 482 485	Newling & Town to University of New England	6	12(d)	13	-
	481 482 485	University of New England to Newling & Town	5	13(d)	14	-
	483	East & South Loop Service	3	3	2	-
	484	North Loop Service	2	3	2	-
	223	CountryLink Train Armidale Explorer Sydney Armidale via Tamworth	Daily		1	1
	224	CountryLink Train Armidale Explorer Armidale to Sydney via Tamworth	Daily		1	1
	327	CountryLink Coach Armidale to Tenterfield	Daily		1	1
	328	CountryLink Coach Tenterfield To Armidale (connection to Sydney)	Daily		1	1
	337	CountryLink Coach Armidale to Inverell	Tuesday only		-	-
	338	CountryLink Coach Inverell to Armidale	Tuesday only		-	-
	GX242	Sydney to Brisbane via Tamworth, Armidale, Tenterfield	Daily		1	1
	GX424	Brisbane to Sydney via Tenterfield, Armidale, Tamworth	Daily		1	1

Service type	Route number	Bus route destination	Weekday frequency		Weekend frequency	
			AM	PM	Sat	Sun
✈	**QANTAS**	Armidale to Sydney	3	2	3	3
✈	**QANTAS**	Sydney to Armidale	2	3	2	4
✈	**FQ803**	Brindabella Airlines Brisbane to Armidale	1	-	-	-
✈	**FQ804**	Brindabella Airlines Armidale to Brisbane	-	1	-	-
🚌	CT	Walcha HACC Armidale – Uralla – Walcha	Tuesday only		-	-
🚌	CT	Tablelands CT Armidale to Uralla	Every second Thursday (pension day)		-	-
🚌	CT	Guyra HACC Armidale to Guyra	Every Tuesday & Friday		-	-

Notes:
(a) one additional trip operates am & pm on Fridays
(b) additional trips operate during school term and school vacation
(d) six extra trips operate Friday night between 6:50 pm and 11:45 pm

Operator

- Edwards Coaches
- CountryLink Coach/Train
- Greyhound Australia
- QANTAS
- Brindabella Airlines
- (CT) Community Transport (HACC) Home and Community Care

This way to Armidale town network map

Armidale town network

F
G
I
J
LIMIT OF MAP
1
2
3
5
6
7
Refer to page 52 for regional route network map.
N
0
kilometre
1
approximate distance
Duval High School
Duval St
Glenn Innes Rd
Gordon St
North Hill
Ash Tree Dr
Crest Rd
Presbyterian Ladies College
Chesnut Ave
Rockvale Rd
Watson Ave
Erskine St
484
Blake St
O'Dell St
Butler St
Apex Lookout
Newton St
Ben Venue Primary School
Douglas St
Kennedy St Nth
Diamond Park
Jessie St
Dangar St
Faulkner St
Marsh St
Jeffrey St
Forster Ave
482
Kirkwood St
Markham St
Rugby League Park
Harris Park
Civic Park
Donnelly St
Taylor St
O'Connor High School
TAFE
Moore St
Rusden St
Dumaresq St
485
483
Showground
The Sportsground
Racecourse & Paceway
Canambe St
St Marys School
Armidale Court House
480 482 484
481 483 485
Mann St
Armidale City Public
Barney St
Mossman St
481 484
482 485
Brown St
Newling Primary School
UNE (Newling Campus)
East
Kentucky St
Lambs Ave
Chapel St
NERAM
O'Connor Rd
Kennedy St
Galloway St
Lynches Rd
Hail 'n' Ride operates here
To Central (Sydney)
MAP INSET
Uralla Tourism Centre
480
Uralla
Alma Park
Uralla St
New England Hwy
Rotary Park
King St
High St
Maitland St
Queen St
Church Ave
Bridge St
Salisbury St
Uralla Railway Station
East St
Football Park
Rowan Ave
Walcha Rd
61

Glen Innes link information

Service type	Route number	Bus route destination	Weekday frequency AM	Weekday frequency PM	Weekend frequency Sat	Weekend frequency Sun
	327	CountryLink Coach Armidale to Tenterfield via Glen Innes (connection from Sydney)	Daily		1	1
	328	CountryLink Coach Tenterfield To Armidale via Glen Innes (connection to Sydney)	Daily		1	1
	141	CountryLink Coach Grafton to Moree via Glen Innes	Tuesday & Thursday		1	-
	142	CountryLink Coach Moree to Grafton via Glen Innes	Mon/Wed/Fri		-	-
	GX424	Brisbane to Sydney via Tenterfield, Glen Innes Armidale, Tamworth	Daily		1	1
	GX242	Sydney to Brisbane via Tamworth, Armidale, Tenterfield	Daily		1	1
	SY	Glen Innes – Swanvale – Inverell	Return trip school days		-	-
	MJ	Glen Innes to Emmaville	Every Thursday		-	-

Operator

- CountryLink Coach/Train
- Greyhound Australia
- (CT) Community Transport
- Symes Bus Service
- Michael Jillett Emmaville

This way to Armidale town network map and link information

Glen Innes town network

Services in Gunnedah

Service type	Route number	Bus route destination	Weekday frequency		Weekend frequency	
			AM	PM	Sat	Sun
	451	South and West Gunnedah to Central Business District	3	3	-	-
	452	South and East Gunnedah to Central Business District	3	3	-	-
	457E	Narrabri – Baan Baa – Boggabri – Gunnedah	1(s)	1(s)	-	-
	243	CountryLink Train Moree Explorer to Moree via Gunnedah	Daily		1	1
	244	CountryLink Train Moree Explorer to Sydney via Gunnedah	Daily		1	1
	CT	Gunnedah CT Gunnedah – Somerton – Carroll – Tamworth	Daily		-	-
	CT	Gwydir (Moree) CT Moree to Tamworth via Gurley, Bellata, Edgeroi, Narrabri, Baan Baa, Boggabri, Gunnedah, Carroll, Somerton	Tuesday and Wednesday		-	-
	CT	Wee Waa HACC Wee Waa to Tamworth via Narrabri, Boggabri, Gunnedah	Every second Wednesday		-	-
	CT	Tambar Springs NA Tambar Springs & Mullaley to Gunnedah	Thursday		-	-
	MB	Curlewis – Gunnedah	Daily		-	-

Notes:
(s) Service operates school days only

Operator
- Hopes Coaches
- Wolters Bus & Coach
- CountryLink Train
- (CT/HACC) Community Transport
- Millerds Bus Service

This way to Glen Innes town network map and link information

Gunnedah town network

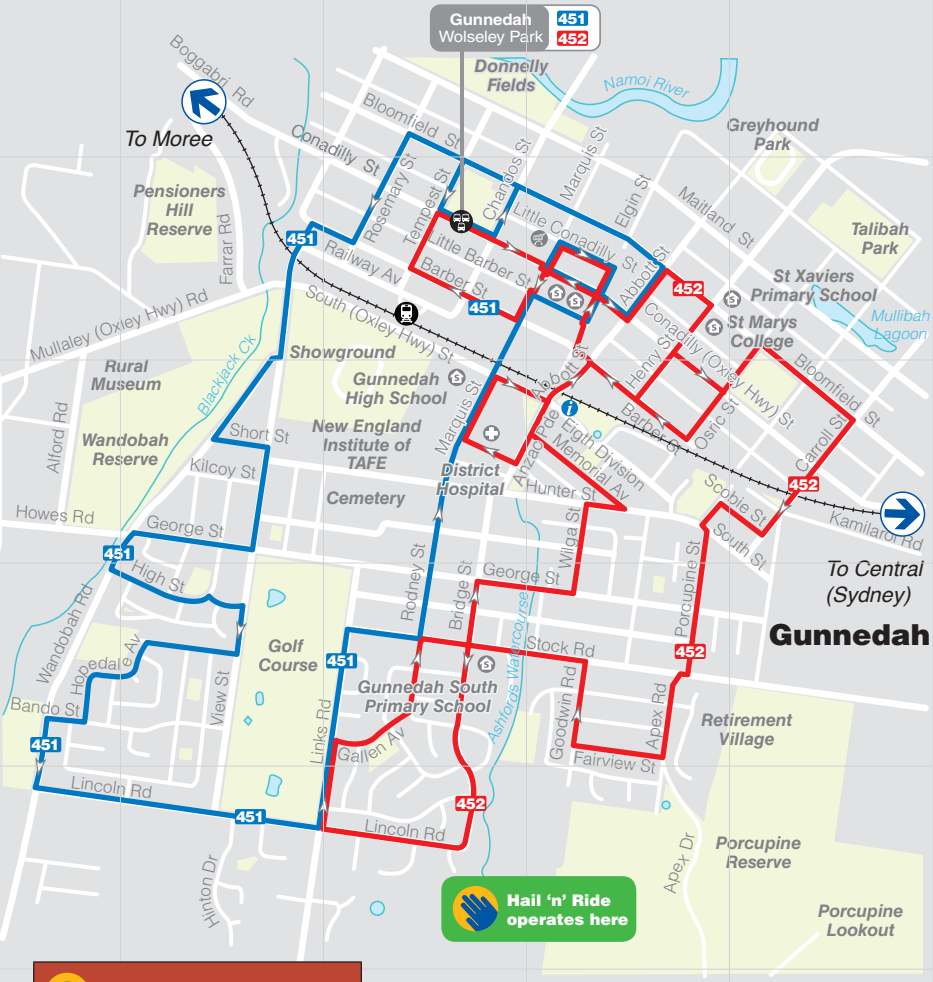

Bus routes on this page

451	South and West Gunnedah – Central Business District
452	South and East Gunnedah – Central Business District

Refer to page 51 for regional route network map.

Services in Inverell

Service type	Route number	Bus route destination	Weekday frequency AM	Weekday frequency PM	Weekend frequency Sat	Weekend frequency Sun
	471	Inverell to Ross Hill	2	1	-	-
	472	Inverell to Belgravia	1	1	-	-
	SY	Tingha to Inverell	Wed & Fri		-	-
	SY	Glen Innes – Swanvale – Inverell	Return trip school days		-	-
	SY	Inverell – Bingara (connects to Alan Bilsborough)	Return trip school days			
	311	CountryLink Coach Tamworth to Inverell (connects with Sydney train)	Daily except Tuesday		1	1
	312	CountryLink Coach Inverell to Tamworth (connects with Sydney train)	Daily except Tuesday		1	1
	337	CountryLink Coach Armidale to Inverell (connects with Sydney train)	Tuesday Only		-	-
	388	CountryLink Coach Inverell to Armidale (connects with Sydney train)	Tuesday Only		-	-
	141	CountryLink Coach Grafton to Moree via Inverell	Tuesday & Thursday		1	-
	142	CountryLink Coach Moree to Grafton via Inverell	Mon/Wed/ Fri		-	-
	CT	Ashford HACC Ashford – Bukkalla to Inverell	Every second Thurs		-	-
	CT	Warialda HACC Warialda – Delungra to Inverell	Every second Thurs		-	-
	AB	Alan Bilsborough Bingara to Inverell (connects to Symes Bus Service)	Every school day		-	-
	CT	Bingara HACC Bingara to Inverell	Last Fri of the month		-	-
	CT	Bundarra NA Bundarra – Gilgai to Inverell	Every second Thurs		-	-

This way to Gunnedah town network map and link information

Inverell town network

Refer to page 48 for regional route network map.

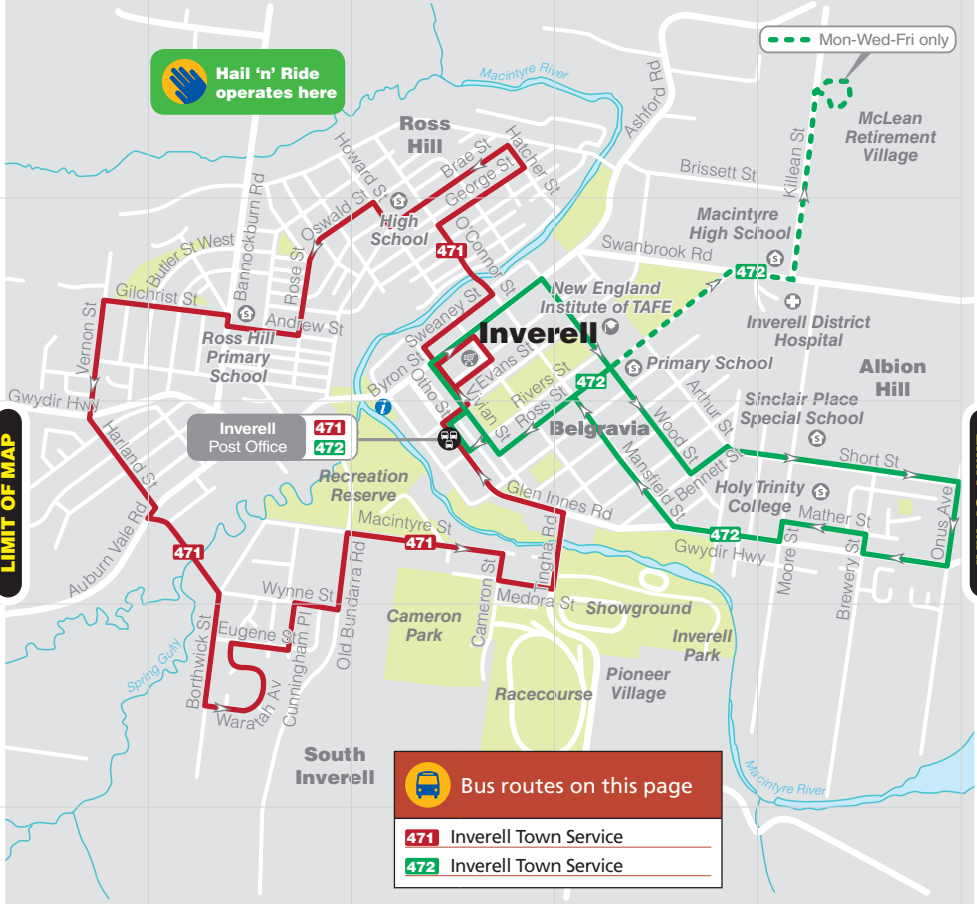

Operator *(Refer to table listing on page 66)*

- Inverell Bus Service
- CountryLink Coach/Train
- (CT) Community Transport
- Symes Bus Service
- Alan Bilsborough

N

0 kilometre 1

approximate distance

Services in Moree

Service Type	Route Number	Route Destination	Weekday frequency AM	Weekday frequency PM	Weekend frequency Sat	Weekend frequency Sun
	463	North South Route	2	1	-	-
	464	East West Route	2	1	-	-
	465	North West Route	2	1	-	-
	RF	Boomi – Ashley – Moree	School days only		-	-
	243	CountryLink Train Moree Explorer Sydney to Moree	Daily		1	1
	244	CountryLink Train Moree Explorer Moree to Sydney	Daily		1	1
	142	CountryLink Coach Moree to Grafton	Mon/Wed/Fri		-	-
	141	CountryLink Coach Grafton to Moree	Tues & Thurs		1	-
	CRISPS	Moree to Brisbane	Daily		-	1
	CRISPS	Brisbane to Moree	Daily		-	1
	QANTAS	Moree to Sydney	1	1	-	1
	QANTAS	Sydney to Moree	1	1	-	1
	GX431	Brisbane to Melbourne via Moree	Wed/Thurs/Fri		-	-
	GX340	Melbourne to Brisbane via Moree	Wed/Thurs/Fri		-	-
	FQ703	Bridabella Airlines Brisbane to Moree	1	-	-	-
	FQ704	Bridabella Airlines Moree to Brisbane	1	-	-	-
	CT	Gwydir (Moree) CT Moree to Tamworth via Gurley, Bellata, Edgeroi, Narrabri, Baan Baa, Boggabri, Gunnedah, Carroll, Somerton	Tuesday & Wednesday		-	-
	CT	Gwydir (Moree) CT Biniguy – Pallamallawa – Moree	Friday		-	-
	CT	Mungindi Progress Assoc Mungindi – Ashley – Garah – Moree	Every second Thursday		-	-

This way to Inverell town network map and link information

Moree town network

Bus routes on this page

- 463 North South Route
- 464 East West Route
- 465 North West Route

Refer to page 46 for regional route network map.

Operator *(Refer to table listing on page 68)*

- Reynolds & Fogarty
- CountryLink Coach/Train
- Crisps Coaches
- (CT) Community Transport
- Greyhound Australia
- Brindabella Airlines
- QANTAS

Services in Narrabri

Service type	Route number	Bus route destination	Weekday frequency		Weekend frequency	
			AM	PM	Sat	Sun
	457A	Narrabri West to Town	3	1	-	-
	457B	Town to Narrabri West	3	2	-	-
	457C	Narrabri Town Loop	1	-	-	-
	457D	Narrabri to Gunnedah (RED)	School days only		-	-
	457E	Gunnedah to Narrabri (RED)	School days only		-	-
	243	CountryLink Train to Moree Explorer Sydney to Moree via Narrabri	Daily		1	1
	244	CountryLink Train to Moree Explorer Moree to Sydney via Narrabri	Daily		1	1
	329	CountryLink Coach Narrabri to Burren Junction	Friday only		-	-
	335	CountryLink Coach Narrabri to Burren Junction	Friday only		-	-
	331	CountryLink Coach Narrabri to Wee Waa	Monday only		-	-
	333	CountryLink Coach Narrabri to Wee Waa	Monday only		-	-
	330	CountryLink Coach Burren Junction to Narrabri	Friday only		-	-
	336	CountryLink Coach Burren Junction to Narrabri	Friday only		-	-
	332	CountryLink Coach Wee Waa To Narrabri	Monday only		-	-
	334	CountryLink Coach Wee Waa To Narrabri	Monday only		-	-
	GX431	Brisbane to Melbourne via Narrabri, Moree	Wed/Thurs/Fri		-	-
	GX340	Melbourne to Brisbane via Moree, Narrabri	Wed/Thurs/Fri		-	-

This way to Moree town network map and link information

Service type	Route number	Bus route destination	Weekday frequency		Weekend frequency	
			AM	PM	Sat	Sun
	OT5502	Newcastle to Narrabri	Daily		-	-
	OT5505	Narrabri to Newcastle	Daily		-	-
	OT5702	Narrabri to Brisbane	Daily		-	-
	OT5703	Brisbane to Narrabri	Daily		-	-
	OT5210 OT5202	Narrabri to Sydney	1	1	1	1
	OT5201 OT5209	Sydney to Narrabri	1	1	1	1
	CT	Wee Waa HACC Wee Waa/Narrabri/Boggabri to Tamworth	Every second Wednesday		-	-
	CT	Gwydir (Moree) CT Moree to Tamworth via Gurley, Bellata, Edgeroi, Narrabri, Baan Baa, Boggabri, Gunnedah, Carroll, Somerton	Tuesday & Wednesday		-	-
	CT	Wee Waa HACC Wee Waa to Narrabri	Thursday Monthly		-	-

Operator

- Wolters Bus & Coach
- CountryLink Coach/Train
- Greyhound Australia
- Aeropelican
- (CT) Community Transport

This way to Narrabri town network map

Narrabri town network

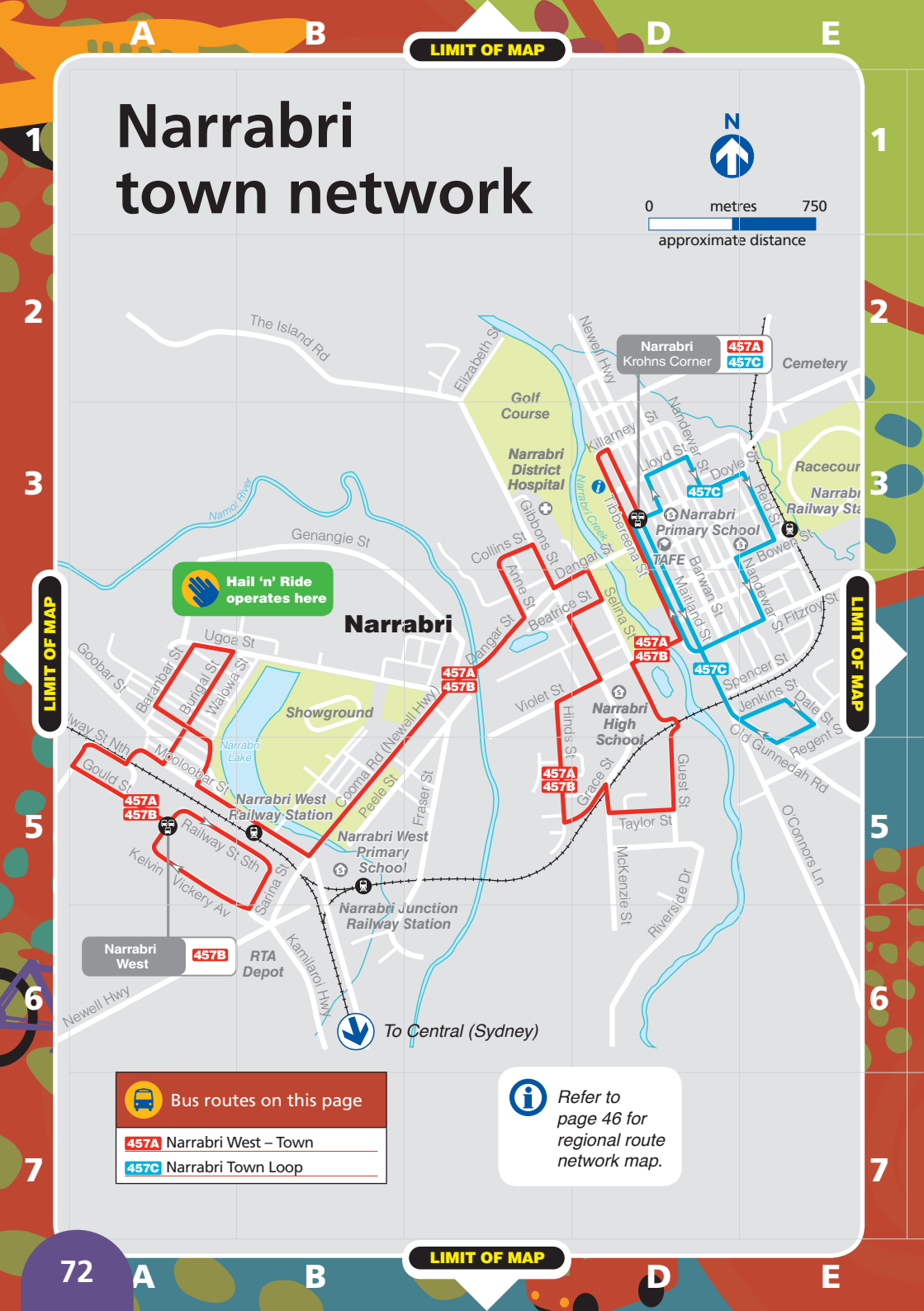

Handy hints for riding buses

Hailing the bus

To ensure that bus drivers see you (especially in areas where visibility is poor), you should hail the driver by raising your arm so that the driver will know that you want that particular bus to stop.

Check where the bus is going to

In some cases, buses might be performing services other than your scheduled service. Such buses might pass by your stop at a time when you might expect that your bus is due.

To avoid confusion, you should take time to read the destination sign at the top front of the bus to confirm whether the approaching bus is your scheduled service bus or not.

Paying your fare

Tickets can be purchased from the drivers upon boarding the bus. It would be appreciated if you could have the correct fare for the driver.

As drivers carry limited change, please have small notes or coins ready to pay your fare before boarding if you are unable to tender the correct fare.

Getting off the bus

To let the driver know that you want to alight at the next stop, you should either press the red button located on the pole attached to the seat, pull the cord running along the top of the roof on either side of the bus or press the touch pad located along the luggage racks.

This will activate the stopping sign located at the front of the bus (where fitted) and will also notify the driver by way of an audible sound.

This way to Tamworth transport services index

Tamworth regional link index

Use this table to work out how to get to Tamworth by the connecting regional buses, coaches and trains.

Town	Operator	Service No	Frequency
Attunga	Tamworth Buslines	Route 443 (RED)	Monday to Friday
	CountryLink Coach	311, 312	Daily except Tues
Baan Baa	Wee Waa HACC	Baan Baa –Tamworth	Every 2nd Wed
	Gwydir (Moree) CT	Baan Baa – Tamworth	Tues & Wed
Barraba	CountryLink Coach	311, 312	Daily except Tues
	Barraba HACC	Barraba – Tamworth	Fortnightly
Bellata	Gwydir (Moree) CT	Bellata – Tamworth	Tues & Wed
Bendemeer	Tamworth Buslines	Route 444 (RED)	Monday to Saturday
Bingara	CountryLink Coach	311, 312	Daily Except Tues
Boggabri	Gwydir (Moree) CT	Boggabri – Tamworth	Tues & Wed
	Wee Waa HACC	Boggabri – Tamworth	Every 2nd Wed
Caroona	Oxley CT	Caroona – Tamworth	Bi-monthly 2nd Tues
Carroll	Gunnedah CT	Carroll – Tamworth	Monday to Friday
	Wee Waa HACC	Carroll – Tamworth	Every 2nd Wed
	Gwydir (Moree) CT	Carroll – Tamworth	Tues & Wed
Cobbadah	CountryLink	311, 312	Daily Except Tues
Currabubula	Tamworth Buslines	Route 428 (RED)	Monday to Friday
	Oxley CT	Currabubula – Tamworth	Every 2nd Tuesday
Delungra	CountryLink Coach	311, 312	Daily Except Tues
Dungowan	Nundle NA	Dungowan – Tamworth	Thursday
Duri	Tamworth Buslines	Route 428 (RED)	Monday to Friday
Edgeroi	Gwydir (Moree) CT	Edgeroi – Tamworth	Tues & Wed
Glen Innes	CountryLink Coach	327, 328	Daily
	Greyhound Coach	GX424, GX242	Daily
Gunnedah	Gwydir (Moree) CT	Gunnedah – Tamworth	Tues & Wed
	Wee Waa HACC	Gunnedah – Tamworth	Every 2nd Wed
	Gunnedah CT	Gunnedah – Tamworth	Monday to Friday
Gurley	Gwydir (Moree) CT	Gurley – Tamworth	Tues & Wed
Guyra	Greyhound Coach	GX242, GX424	Daily
Inverell	CountryLink Coach	311, 312	Daily (excl Tues)

This way to Narrabri town network map and link information

Town	Operator	Service No	Frequency
Kootingal	Tamworth Buslines	Route 444 (RED)	Monday to Saturday
	CountryLink Train	223/224 Armidale XPL	Daily
	Oxley CT	Kootingal – Tamworth	Every 2nd Friday
Manilla	Tamworth Buslines	Route 443 (RED)	Monday to Friday
	CountryLink Coach	311, 312	Daily (excl Tues)
Moonbi	Tamworth Buslines	Route 444 (RED)	Monday to Saturday
	Oxley CT	Moonbi – Tamworth	Every 2nd Friday
Moree	Gwydir (Moree) CT	Moree – Tamworth	Tues & Wed
Narrabri	Gwydir (Moree) CT	Narrabri – Tamworth	Tues & Wed
	Wee Waa HACC	Narrabri – Tamworth	Every 2nd Wed
Nemingha	Tamworth Buslines	Route 444 (RED)	Monday to Saturday
	Nundle NA	Nemingha – Tamworth	Every Thursday
Nundle	Nundle NA	Nundle – Tamworth	Every Thursday
Quirindi	Tamworth Buslines	Route 428 (RED)	Monday to Friday
	CountryLink Train	223/224 Armidale XPL	Daily
	Oxley CT	Quirindi – Tamworth	Every 2nd Tuesday
Somerton	Gwydir (Moree) CT	Somerton – Tamworth	Tues & Wed
	Wee Waa HACC	Somerton – Tamworth	Every 2nd Wed
	Gunnedah CT	Somerton – Tamworth	Monday to Friday
Spring Ridge	Oxley CT	Spring Ridge – Tamworth	Every 2nd Tuesday
Tenterfield	Greyhound Coach	GX242, GX424	Daily
	Greyhound Coach	GX430, GX341	Daily
Upper Manilla	CountryLink Coach	311,312	Daily except Tues
Uralla	Greyhound Coach	GX242, GX424	Daily
	CountryLink Train	223/224 Armidale XPL	Daily
Walcha	CountryLink Coach	Routes 813, 814	Daily
	Walcha HACC	Walcha – Tamworth	Last Friday of month
Walcha Road	CountryLink Train	223/224 Armidale XPL	Daily
Wallabadah	Greyhound Coach	GX242, GX424	Daily
Warialda	CountryLink Coach	311, 312	Daily except Tues
Wee Waa	Gwydir (Moree) CT	Wee Waa – Tamworth	Tues & Wed
	Wee Waa HACC	Wee Waa – Tamworth	Every 2nd Wed
Werris Creek	Tamworth Buslines	Route 428 (RED)	Monday to Friday
	CountryLink Train	223/224 Armidale XPL	Daily
	Oxley CT	Werris Creek – Tamworth	Every 2nd Tuesday
Woolomin	Nundle NA	Woolomin – Tamworth	Every Thursday

This way to Tamworth link information

Services in Tamworth

Service type	Route number	Bus route destination	Weekday frequency		Weekend frequency	
			AM	PM	Sat	Sun
	430	Oxley Vale via Hospital (Last service departs CBD 5:45 pm)	6	9	3	-
	431	North & East via Hospital (Last service departs CBD 5:45 pm)	2	3	2	-
	433	South 2 Dibar Drive (Last service departs CBD 5:40 pm Mon-Fri)	5	7	3	-
	435	South 1 Calala (Last service departs CBD 5:45 pm Mon-Fri 12:00 pm Sat)	5	6	3	-
	437	Westdale & Coledale via Taminda (Last bus departs CBD 5:15pm Mon-Fri)	4	-	3	-
	437	Coledale & Westdale via South Tamworth	-	6	2	-
	428	Quirindi Town Loop	5	1	-	-
	428	Quirindi to Tamworth via Werris Creek	3	2	-	-
	428	Tamworth to Quirindi via Werris Creek	1	3	-	-
	443	Manilla to Tamworth	2	-	-	-
	443	Tamworth to Manilla	1	1	-	-
	444	Bendemeer to Tamworth	2	1	1	-
	444	Tamworth to Bendemeer	1	1	1	-
	GX424	Brisbane to Sydney via Tenterfield, Armidale, Tamworth	Daily		1	1
	GX242	Sydney to Brisbane via Tamworth, Armidale, Tenterfield	Daily		1	1
	223	CountryLink Train Armidale Explorer Sydney to Armidale via Tamworth	Daily		1	1

See operator legend on page 79

Service type	Route number	Bus route destination	Weekday frequency		Weekend frequency	
			AM	PM	Sat	Sun
	311	CountryLink Coach Tamworth to Inverell	Daily except Tuesday		1	1
	312	CountryLink Coach Inverell to Tamworth	Daily except Tuesday		1	1
	224	CountryLink Train Armidale Explorer Armidale to Sydney via Tamworth	Daily		1	1
	FQ601 **FQ605**	Brindabella Airlines Brisbane to Tamworth	1	1	1	1
	FQ602 **FQ606**	Bridabella Airlines Tamworth to Brisbane	1	1	1	1
	FQ603	Bridabella Airlines Brisbane to Tamworth	-	Fri only	-	-
	FQ604	Bridabella Airlines Tamworth to Brisbane	-	Fri only	-	-
	FQ694	Brindabella Airlines Tamworth to Canberra	-	Fri only	-	-
	FQ693	Brindabella Airlines Canberra to Tamworth	-	Fri only	-	-
	QANTAS	Tamworth to Sydney	2	3	4	3
	QANTAS	Sydney to Tamworth	2	3	3	4
	CT	Oxley CT Tamworth to Quirindi via Currabubula, Werris Creek, Caroona, Spring Ridge	Second Tuesday, bi-monthly		-	-
	CT	Oxley CT Moonbi – Kootingal – Tamworth	Every second Friday		-	-
	CT	Wee Waa HACC Tamworth to Wee Waa via Somerton, Carroll, Gunnedah, Boggabri, Baan Baa, Narrabri	Every second Wednesday		-	-
	CT	Nundle NA Tamworth to Nundle via Nemingha, Dungowan, Woolimin	Every Thursday		-	-
	CT	Gwydir (Moree) CT Tamworth to Moree via Gunnedah, Boggabri, Wee Waa, Narrabri	Tuesday & Wednesday		-	-
	CT	Gunnedah CT Tamworth – Gunnedah	Monday to Friday		-	-
	CT	Walcha HACC Tamworth to Walcha	Last Friday of the month		-	-

A
B
D
E
1
2
3
5
6
7
LIMIT OF MAP
LIMIT OF MAP
JOINS A7
JOINS PAGE 80
Bus routes on these pages 78-79
430 Oxley Vale – Hospital – CBD
431 North & East – Hospital – CBD
433 South 2 Dibar Drive – CBD
435 South 1 Calala – CBD
437 Westdale & Coledale – Taminda – CBD
437 Coledale & Westdale – South Tamworth – CBD
Hail 'n' Ride operates here
See map inset above
Tamworth Airport
Armstrong St
Goddard Ln
Wallamore Rd
Gunnedah (Oxley Hwy) Rd
Packer St
Basil Brown Dr
New Winton Rd
Kirkham Cres
Manilla Rd
Glengarvin Dr
Dry Gully
Aracia Park
Lemon Gums Dr
Waratah Park
Higgins Ln
Oxley Vale
Brolga Cres
Lesley St
Yarmouth Pde
Moore Creek
Peel River
Swan St
Johnston St
Tribe St
Marius St
North Tamworth Sporting Fields
Racecourse
Federation Park
Taminda
Minor League Park
Jewry St
Barnes St
Cemetery
Tmbumbun Ck
Flinders St

Tamworth town network

Refer to page 51 for regional route network map.

Operator
(Refer to table listing on page 76-77)

- Tamworth Buslines
- Hannafords
- Greyhound Australia
- (CT) Community Transport
- CountryLink Coach/Train
- Brindabella Airlines
- QANTAS

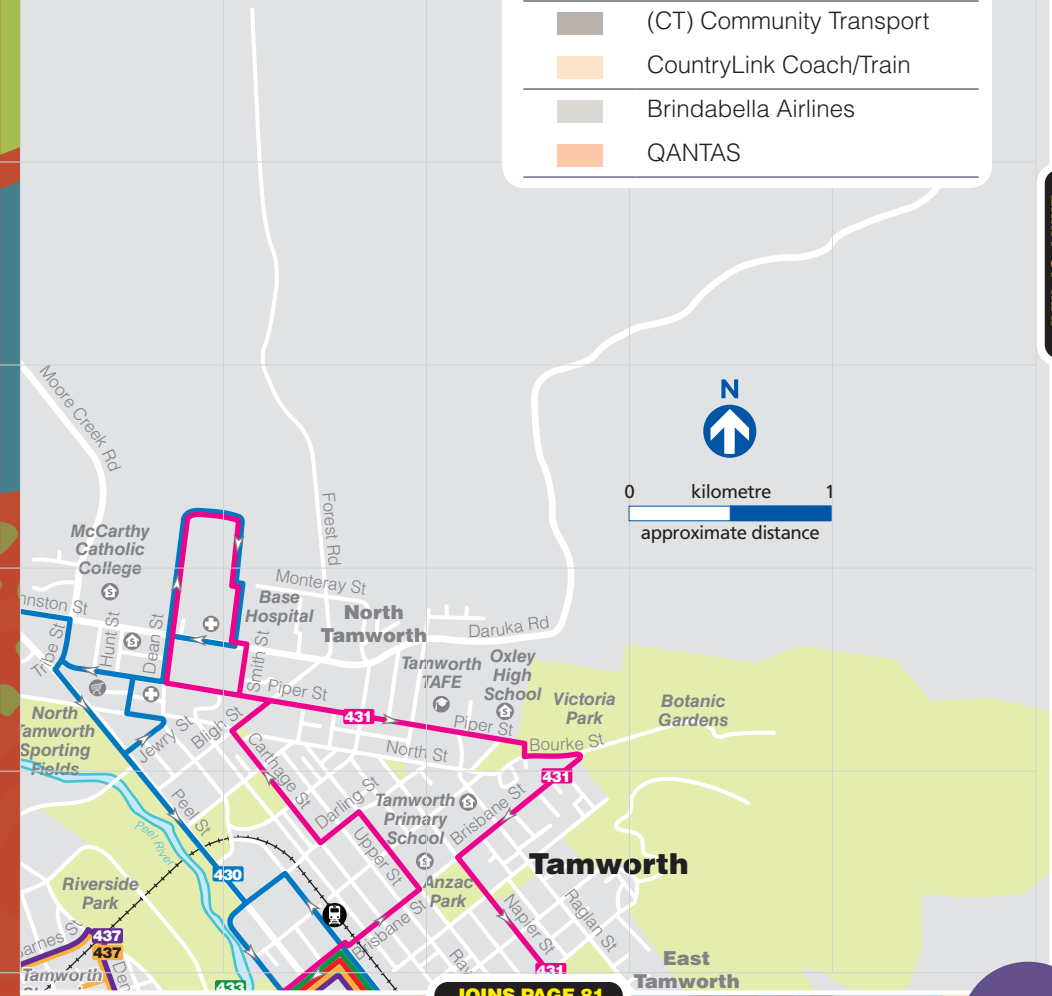

LIMIT OF MAP

JOINS PAGE 81

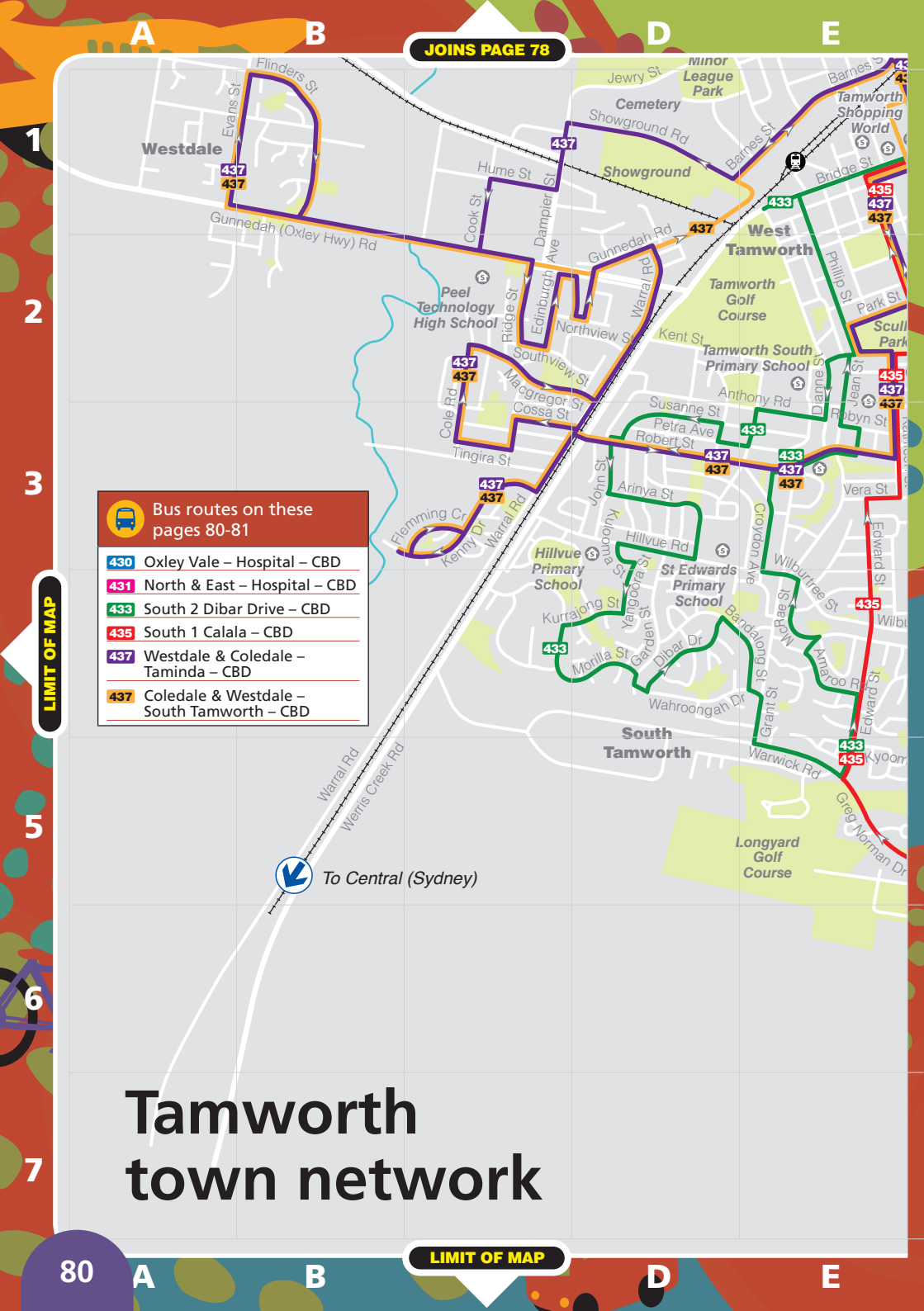

Tamworth town network

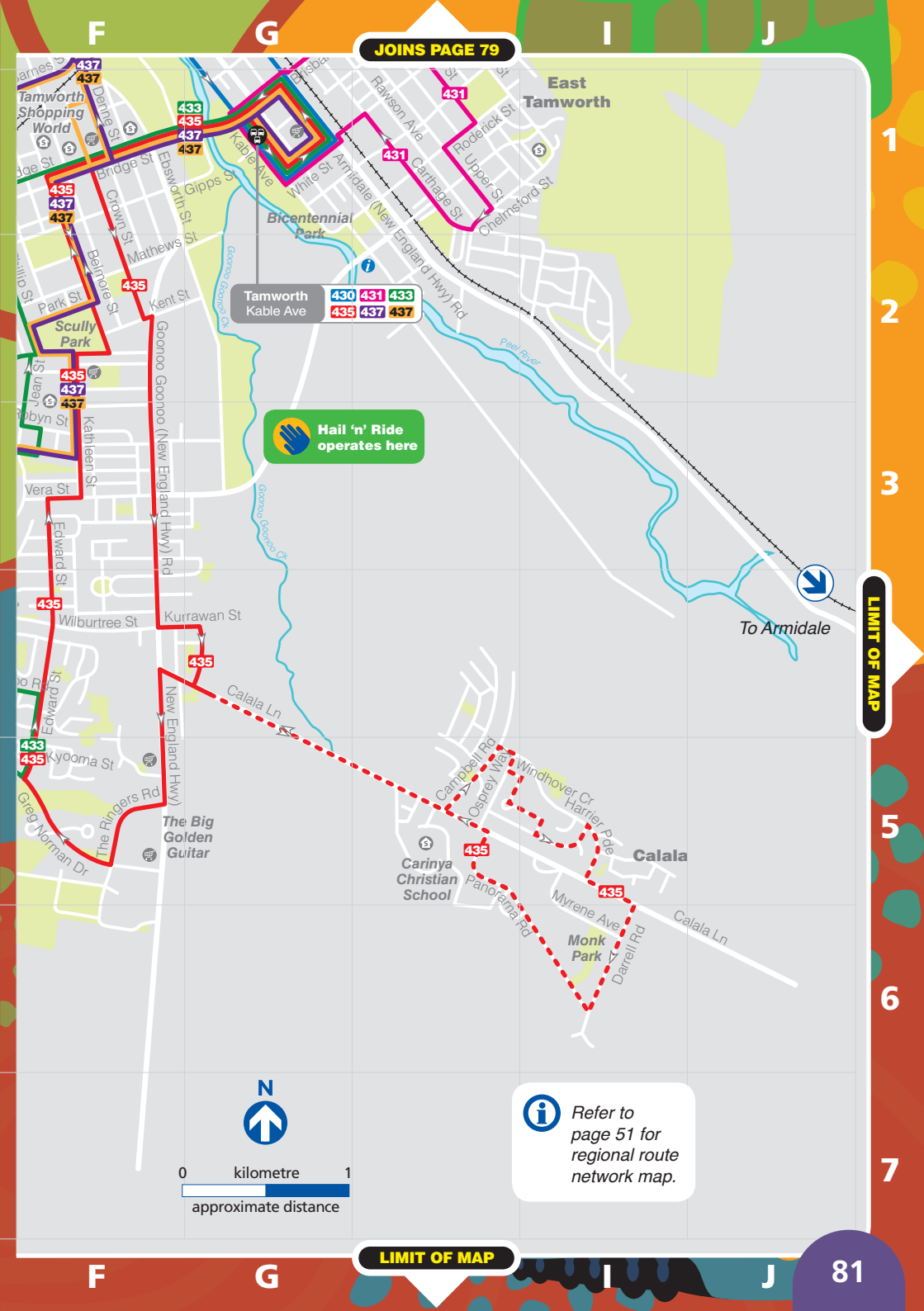
F
G
I
J
JOINS PAGE 79
LIMIT OF MAP
1
2
3
5
6
7
Tamworth Shopping World
East Tamworth
Bicentennial Park
Scully Park
Tamworth Kable Ave
430 431 433 435 437 437
Hail 'n' Ride operates here
To Armidale
Calala
Carinya Christian School
Monk Park
The Big Golden Guitar
Refer to page 51 for regional route network map.
N
0 kilometre 1
approximate distance
81

Services in Tenterfield

Service type	Route number	Bus route destination	Weekday frequency AM	Weekday frequency PM	Weekend frequency Sat	Weekend frequency Sun
	327	CountryLink Coach Armidale to Tenterfield (connection from Sydney)	Daily		1	1
	328	CountryLink Coach Tenterfield to Armidale (connection to Sydney)	Daily		1	1
	CRISPS	Tenterfield to Brisbane via Stanthorpe and Warwick	Daily		-	1(q)
	CRISPS	Brisbane to Tenterfield via Warwick and Stanthorpe	Daily		-	1(q)
	CRISPS	Tenterfield to Toowoomba via Stanthorpe and Warwick	Daily		-	1(q)
	CRISPS	Toowoomba to Tenterfield via Warwick and Stanthorpe	Daily		-	-
	GX242	Sydney to Brisbane via Tamworth, Armidale,Tenterfield	Daily		1	1
	GX424	Brisbane to Sydney via Tenterfield, Armidale, Tamworth	Daily		1	1
	670T	Lismore to Tenterfield via Casino & Kyogle	Mon/Wed/Fri		-	-
	670T	Tenterfield to Lismore via Kyogle & Casino	Mon/Wed/Fri		-	-

Notes:

(q) Service operates on Queensland time

Operator

- CountryLink Coach
- Crisps Coaches
- Greyhound Australia
- Northern Rivers Buslines

This way to Tamworth town network map

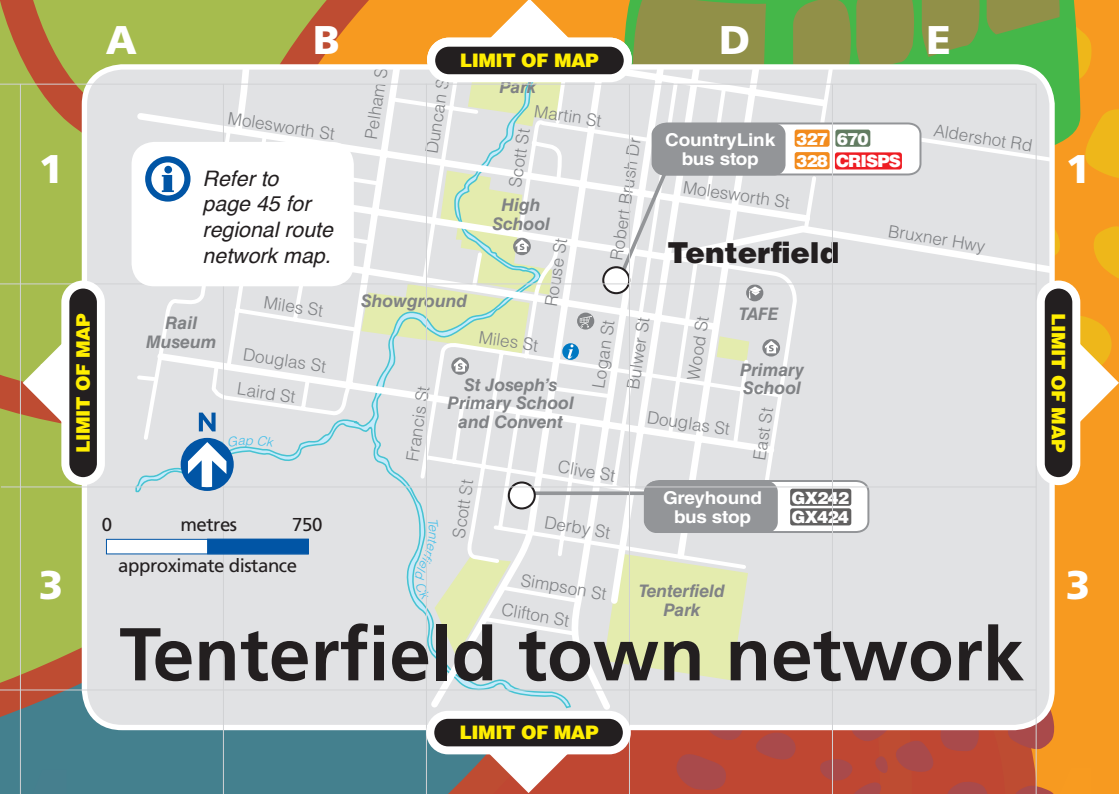
A
B
D
E
1
3
LIMIT OF MAP
LIMIT OF MAP
LIMIT OF MAP
LIMIT OF MAP
Refer to page 45 for regional route network map.
CountryLink bus stop
327 670
328 CRISPS
Greyhound bus stop
GX242
GX424
Tenterfield
Molesworth St
Martin St
Aldershot Rd
Bruxner Hwy
Pelham St
Duncan St
Scott St
Robert Brush Dr
Rouse St
Logan St
Bulwer St
Wood St
East St
Francis St
Miles St
Douglas St
Laird St
Clive St
Derby St
Simpson St
Clifton St
Gap Ck
Tenterfield Ck
High School
Showground
Rail Museum
St Joseph's Primary School and Convent
Primary School
TAFE
Tenterfield Park
N
0
metres
750
approximate distance
Tenterfield town network

CB 30
AIR CONDITIONED