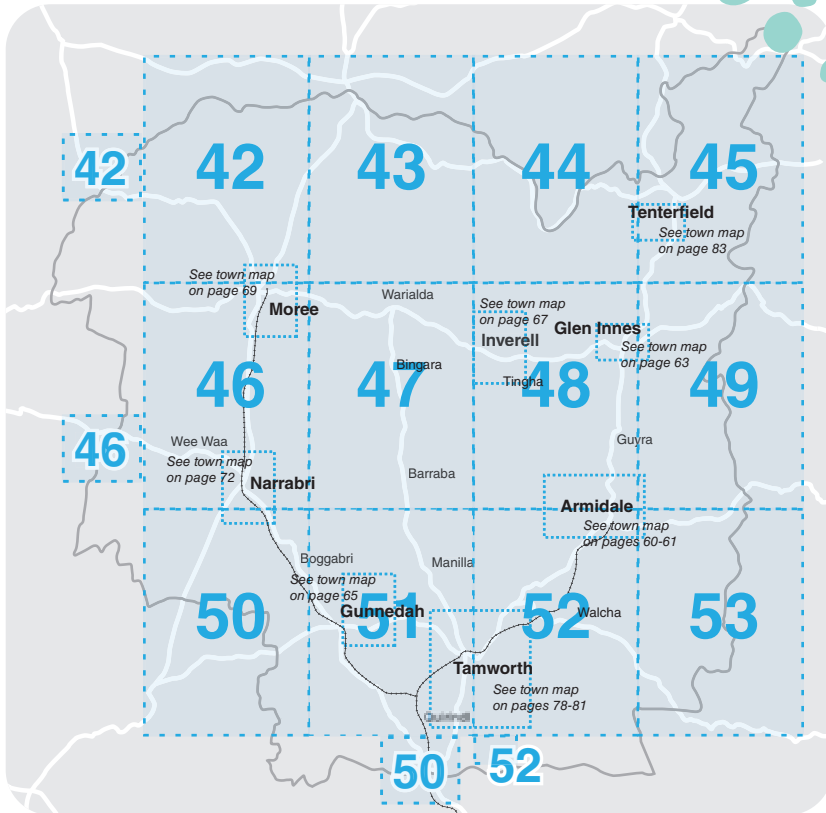


Map index



Days of operations

In this transport guide references are made to different days when transport services operate.

This is what they mean:

Daily: every day of the week, including weekends and public holidays

Weekdays: Mondays to Fridays, excluding public holidays

Weekends: Saturdays and Sundays

Public holidays: Official holidays in New South Wales





















This way to town listing


























































Town listing

























Town	Map ref	Operator	Service
Armidale     	Map 52 D1	Edwards Coaches	480, 481, 482, 483, 484, 485 Town Service (RED)
		Greyhound Coach	GX242, GX424 Sydney – Brisbane
		CountryLink Coach	327, 328 Armidale – Tenterfield
		CountryLink Coach	337, 338 Armidale – Inverell
		CountryLink Train	223, 224 Sydney – Armidale
		Walcha HACC	Walcha – Uralla – Armidale
		Walcha HACC	Uralla – Armidale
		Guyra HACC	Guyra – Armidale
Ashford 	Map 44 A7	Ashford HACC	Ashford – Bukkulla – Inverell
		Ashley  	Map 42 D6
Reynolds & Fogarty	Boomi – Ashley – Moree (RED)		
Gwydir (Moree) CT	Ashley – Moree – Ashley		
Attunga  	Map 51 I4	Tamworth Buslines	443 Manilla – Attunga – Tamworth (RED)
		CountryLink Coach	311, 312 Inverell – Tamworth
Baan Baa  	Map 50 D2	Gwydir (Moree) CT	Moree – Baan Baa – Gunnedah – Tamworth
		Wee Waa HACC	Wee Waa – Narrabri – Baan Baa – Gunnedah – Tamworth
		Lowder Coaches	Narrabri – Baan Baa – Boggabri – Gunnedah (RED)
Barraba  	Map 47 H7	CountryLink Coach	312, 311 Inverell – Tamworth
		Oxley CT	Barraba – Tamworth (fortnightly)
Bellata  	Map 46 D4	Moree EXP	243, 244 Sydney – Moree (MUST BOOK)
		Gwydir (Moree) CT	Bellata – Narrabri – Gunnedah – Tamworth
Bendemeer  	Map 52 A4	Tamworth Buslines	444 Bendemeer – Tamworth (RED)
		Greyhound Coach	GX242, GX424 Sydney – Brisbane





















Town	Map ref	Operator	Service
Bingara   	Map 47 H4	CountryLink Coach	312, 311 Inverell – Tamworth
		Bingara HACC	Bingara – Inverell
		Alan Bilsborough	School Bus Bingara – Inverell
		Alan Bilsborough	School Bus Bingara – Warialda
Biniguy  	Map 47 F1	CountryLink Coach	141, 142 Grafton – Moree
		Gwydir (Moree) CT	Biniguy – Pallamallawa – Moree
Boggabilla 	Map 43 G2	Crisps Coaches	Brisbane – Moree
		Greyhound Coach	GX431, GX340 Brisbane – Melbourne
Boggabri   	Map 50 A2	Wolters Bus & Coach	457E Narrabri – Boggabri – Gunnedah (RED)
		CountryLink Train	243, 244 Sydney – Moree
		Gwydir (Moree) CT	Moree – Boggabri – Gunnedah – Tamworth
		Wee Waa HACC	Wee Waa – Boggabri – Gunnedah – Tamworth
Bolivia 	Map 45 G7	CountryLink Coach	327, 328 Armidale – Tenterfield
Boomi 	Map 42 B3	Reynolds & Fogarty	Boomi – Moree (RED)
Bukkulla 	Map 48 A6	Ashford HACC	Ashford – Bukkulla – Inverell
Bundarra  	Map 48 A6	CountryLink Coach	337, 338 Armidale – Inverell
		Bundarra NA	Bundarra – Gilgai – Inverell
Burren Junction 	Map 46 (inset)	CountryLink Coach	329, 335 from Narrabri
		CountryLink Coach	330, 336 to Narrabri
Caroona 	Map 51 G7	Oxley CT	Caroona – Werris Creek – Currabubula – Tamworth
Carroll 	Map 51 G4	Gunnedah CT	Gunnedah – Carroll – Tamworth
		Wee Waa HACC	Wee Waa – Carroll – Tamworth
		Gwydir (Moree) CT	Moree – Carroll – Tamworth
Cobbadah 	Map 47 H6	CountryLink Coach	312, 311 Inverell – Tamworth














Town	Map ref	Operator	Service
Copeton 	Map 47 J4	Alan Bilsborough	Bingara – Copeton – Inverell
Currabubula  	Map 51 I6	Tamworth Buslines	428 Quirindi – Currabubula – Tamworth (RED)
		Oxley CT	Caroona – Werris Creek – Currabubula – Tamworth
Curlewis 	Map 51 F5	Millerds Bus Service	Curlewis – Gunnedah (RED) Breeza – Curlewis – Gunnedah (RED) School Bus, Mon-Fri all year
Deepwater 	Map 49 F1	CountryLink Coach	327, 328 Armidale – Tenterfield
		Greyhound Coach	GX242, GX424 Sydney – Brisbane
Delungra  	Map 47 J2	CountryLink Coach	141, 142, Grafton – Moree
		CountryLink Coach	312, 311 Inverell – Tamworth
		Warialda HACC	Warialda – Delungra – Inverell
Drake Village 	Map 45 J4	Lismore Buslines	670T Tenterfield – Drake – Casino – Lismore (RED)
Dundee 	Map 49 F2	CountryLink Coach	327, 328 Armidale – Tenterfield
Dungowan 	Map 52 A6	Nundle NA	Nundle – Dungowan – Tamworth
Duri 	Map 51 J6	Tamworth Buslines	428 Quirindi – Duri – Tamworth (RED)
Ebor 	Map 53 H1	Tablelands CT	Volunteer Driving Scheme
Edgeroi 	Map 46 D5	Gwydir (Moree) CT	Moree – Edgeroi – Narrabri – Gunnedah – Tamworth
Emmaville 	Map 48 D1	Michael Jillett	Emmaville – Glen Innes (RED)
Garah  	Map 42 B5	Reynolds & Fogarty	Boomi – Garah – Moree (RED)
		Mungindi Progress Association	Mungindi – Garah – Moree
Gilgai   	Map 48 A4	CountryLink Coach	337, 338 Armidale – Inverell
		Symes Bus Service	Tingha – Gilgai – Inverell (RED)
		Bundarra NA	Bundarra – Gilgai – Inverell














Town	Map ref	Operator	Service
Glencoe 	Map 49 E4	CountryLink Coach	327, 328 Armidale – Tenterfield
Glen Innes   	Map 48 E3	CountryLink Coach	327, 328 Armidale – Tenterfield
		CountryLink Coach	141, 142 Moree – Grafton
		Greyhound Coach	GX242, GX424 Sydney – Brisbane
Refer to pages 62-63 for link information		Michael Jillett	Glen Innes – Emmaville (RED)
		Symes Coaches	School Bus Glen Innes – Inverell
Gravesend 	Map 47 G2	CountryLink Coach	141, 142 Grafton – Moree
Gunnedah    	Map 51 F5	Hopes Coaches	Routes 451, 452 Town Service (RED)
		CountryLink Train	243, 244 Sydney – Moree
		Gunnedah CT	Gunnedah – Somerton – Tamworth
		Wee Waa HACC	Wee Waa – Tamworth
See town map on page 65		Gwydir (Moree) CT	Moree – Tamworth
		Tambar Springs NA	Tambar Springs – Mullaley – Gunnedah
		Wolters Bus & Coach	Narrabri – Gunnedah (RED)
Gurley 	Map 46 D2	Gwydir (Moree) CT	Moree – Gurley – Narrabri – Gunnedah – Tamworth
Guyra   	Map 48 D6	CountryLink Coach	327, 328 Armidale – Tenterfield
		Greyhound Coach	GX242, GX424 Sydney – Brisbane
		Guyra HACC	Guyra – Armidale – Guyra
Inverell    	Map 48 A3	Inverell Bus Service	Routes 471, 472 Town Service (RED)
		Symes Coaches	Tingha – Gilgai – Inverell (RED)
		CountryLink Coach	312, 311 Inverell – Tamworth
		CountryLink Coach	338, 337 Inverell – Armidale
See town map on page 67		CountryLink Coach	141, 142 Grafton – Moree
		Ashford HACC	Ashford – Inverell
		Warialda HACC	Warialda – Delungra – Inverell
		Bingara HACC	Bingara – Inverell
		Symes School Bus	Inverell – Bingara
		Bundarra NA	Bundarra – Inverell
Invergowrie 	Map 52 C1	Edwards Coaches	School Bus Invergowrie – Armidale




Town	Map ref	Operator	Service
Kootingal   	Map 52 A5	Tamworth Buslines	444 Bendemeer – Kootingal – Tamworth (RED)
		CountryLink Train	223, 224 Sydney – Armidale
		Oxley CT	Moonbi – Kootingal – Tamworth
Llangothlin 	Map 48 D6	CountryLink Coach	327, 328 Armidale – Tenterfield
Manilla   	Map 51 I3	Tamworth Buslines	443 Manilla – Tamworth (RED)
		Countrylink Coach	312, 311 Inverell – Tamworth
Moonbi  	Map 52 A4	Tamworth Buslines	444 Bendemeer – Moonbi – Tamworth (RED)
		Oxley CT	Moonbi – Kootingal – Tamworth
Moore Creek 	Map 51 J4	Macphersons Bus Service	School Buses Only
Moree      	Map 46 D1	Reynolds & Fogarty	Routes 463, 464, 465 Town Service (RED)
		CountryLink Train	243, 244 Moree – Sydney
		CountryLink Coach	141, 142 Grafton – Moree
		Crisps Coaches	Moree – Brisbane
		Greyhound Coach	GX431, GX340 Brisbane – Melbourne
		Gwydir (Moree) CT	Moree – Narrabri – Gunnedah – Tamworth
		Mungindi Progress Association	Mungindi – Moree
		Gwydir (Moree) CT	Biniguy – Pallamallawa – Moree
		Gwydir (Moree) CT	Moree – Ashley
		Reynolds & Fogarty	Moree – Boomi (RED)
Mullaley 	Map 50 D5	Tambar Springs NA	Mullaley – Gunnedah – Mullaley
Mungindi 	Map 46 (inset)	Mungindi Progress Association	Mungindi – Moree – Mungindi
Myall Creek 	Map 47 I3	Alan Bilsborough	Bingara – Myall Creek – Inverell
Narrabri     	Map 46 C6	Wolters Bus & Coach	Routes 457A, 457B, 457C Town Service (RED)
		Wolters Bus & Coach	457E Narrabri – Gunnedah (RED)
		CountryLink Train	243, 244 Sydney – Moree



See town map on page 69


Town	Map ref	Operator	Service
Narrabri (cont...)	Map 46 C6	CountryLink Coach	329, 335 to Burren Junction
		CountryLink Coach	330, 336 from Burren Junction
		CountryLink Coach	331, 333 to Wee Waa
		CountryLink Coach	332, 334 from Wee Waa
		Greyhound Coach	GX431, GX340 Brisbane – Melbourne
		Wee Waa HACC	Wee Waa – Narrabri – Boggabri – Gunnedah – Tamworth
		Gwydir (Moree) CT	Moree – Narrabri – Gunnedah – Tamworth
		Wee Waa HACC	Wee Waa – Narrabri
Nemingha  	Map 51 J5	Tamworth Buslines	444 Bendemeer – Nemingha – Tamworth (RED)
		Oxley CT	Nemingha – Tamworth – Nemingha
		Nundle NA	Nundle – Nemingha – Tamworth
Nundle 	Map 52 (inset)	Nundle NA	Nundle – Woolomin – Dungowan – Nemingha – Tamworth
Pallamallawa 	Map 46 E1	Gwydir (Moree) CT	Biniguy – Pallamallawa – Moree
Pilliga 	Map 46 (inset)	Wee Waa HACC	Volunteer Driving Scheme Pilliga/ Gwabegar
Quirindi    	Map 50 (inset)	Tamworth Buslines	428 Quirindi – Werris Creek – Tamworth (RED)
		CountryLink Train	223, 224 Sydney – Armidale
		Community Transport	Quirindi – Tamworth
Somerton 	Map 51 H4	Gwydir (Moree) CT	Moree – Somerton – Tamworth
		Wee Waa HACC	Wee Waa – Somerton – Tamworth
		Gunnedah CT	Gunnedah – Somerton – Tamworth
Spring Ridge 	Map 51 F7	Oxley CT	Spring Ridge – Tamworth
Tambar Springs 	Map 50 C7	Tambar Springs NA	Tambar Springs – Gunnedah
Tamworth      	Map 51 J5	Tamworth Buslines	Routes 430, 431, 433, 435 Town Service (RED)
		Tamworth Buslines	428 Quirindi – Tamworth (RED)
		Tamworth Buslines	443 Manilla – Tamworth (RED)

Town	Map ref	Operator	Service
Tamworth (cont...)	Map 51 J5	Tamworth Buslines	444 Bendemeer – Tamworth (RED)
		Hannafords Coaches	Route 437 Town Service (RED)
		Greyhound Coach	GX242, GX424 Sydney – Brisbane
		CountryLink Train	223, 224 Sydney – Armidale
		CountryLink Coach	312, 311 Tamworth – Inverell
		Oxley CT	Quirindi – Spring Ridge – Carroona – Werris Creek – Tamworth
		Wee Waa HACC	Wee Waa – Narrabri – Gunnedah – Tamworth
		Nundle NA	Nundle – Woolimin – Dungowan – Nemingha – Tamworth
		Gwydir (Moree) CT	Moree – Narrabri – Boggabri – Gunnedah – Tamworth
		Walcha HACC	Walcha – Tamworth
		Gunnedah CT	Gunnedah – Somerton – Tamworth
		Oxley CT	Moonbi – Kootingal – Tamworth
Tenterfield   	Map 45 G5	CountryLink Coach	327, 328 Armidale – Tenterfield
		Crisps Coaches	Tenterfield – Brisbane
		Crisps Coaches	Tenterfield – Toowoomba
		Greyhound Coach	GX242, GX424 Sydney – Brisbane
		Northern Rivers Buslines	670T Tenterfield – Kyogle – Casino – Lismore (RED)
Tingha  	Map 48 B5	Countrylink Coach	337, 338 Armidale – Inverell
		Symes Bus Service	Tingha – Gilgai – Inverell (RED)
Upper Manilla 	Map 51 I2	CountryLink Coach	311, 312 Inverell – Tamworth
Uralla    	Map 52 C2	Edwards Coaches	Route 480 Uralla – Armidale (RED)
		Greyhound Coach	GX242, GX424 Sydney – Brisbane
		CountryLink Train	223, 224 Sydney – Armidale
		Tablelands CT	Uralla – Armidale – Uralla
		Walcha HACC	Walcha – Uralla – Armidale
Walcha  	Map 52 D4	CountryLink Coach	813, 814 Walcha – Walcha Road (MUST BOOK)
		Walcha HACC	Walcha – Uralla – Armidale
		Walcha HACC	Walcha – Tamworth
Walcha Road 	Map 52 C4	CountryLink Train	223, 224 Sydney – Armidale

Town	Map ref	Operator	Service
Wallabadah 	Map 50 (inset)	Greyhound Coach	GX242, GX424 Sydney – Brisbane
Wallangra 	Map 43 J6	Greyhound Coach	GX242, GX424 Sydney – Brisbane
		Crisps Coaches	Tenterfield – Toowoomba
		Crisps Coaches	Tenterfield – Brisbane
Warialda   	Map 47 H1	Countrylink Coach	141, 142 Moree – Grafton
		Countrylink Coach	311, 312 Inverell – Tamworth
		Warialda HACC	Warialda – Delungra – Inverell
		Alan Bilsborough	Warialda – Bingara
Wee Waa  	Map 46 A6	CountryLink Coach	329, 335, 330, 336 Narrabri – Wee Waa – Burren Junction
		CountryLink Coach	331, 333, 332, 334, Narrabri – Wee Waa
		Wee Waa HACC	Wee Waa – Narrabri
		Wee Waa HACC	Wee Waa – Narrabri – Gunnedah – Tamworth
Werris Creek   	Map 51 H7	Tamworth Buslines	Route 428 Quirindi – Werris Creek – Tamworth (RED)
		Armidale XPLOERER	Werris Creek – Tamworth – Armidale
		Moree XPLOERER	Werris Creek – Moree
		Oxley CT	Werris Creek – Tamworth
Woolomin 	Map 52 A6	Nundle NA	Woolomin – Dungowan – Nemingha – Tamworth
Yarrowyck 	Map 52 B1	CountryLink Coach	337, 338 Armidale – Inverell
Yetman 	Map 43 J4	Yetman HACC	Yetman – Boggabilla – Goondiwindi

Legend:  - taxi  - train  - community transport (CT) including Home and Community Care (HACC), Neighbourhood Aid (NA) and private associations.

 - bus  - coach

 - plane



School bus services can carry passengers other than school students. Please contact your local bus operator for further information. Refer to operator listing on pages 84-91.





Transport in the Northern Inland

Trains

Trains in the Northern Inland region are a fast, comfortable and convenient way to travel between many township areas and the main regional centres. CountryLink operates train and coach services on the North Western Network with daily Explorer train services from Central (Sydney) to Moree and Armidale connecting with CountryLink coach services for travel to regional areas. Bookings are essential on all North Western Network CountryLink services.

The Armidale/Moree Explorer departs Central (Sydney) via the Newcastle Central Coast line to Broadmeadow, then the Hunter line to Scone, then to Werris Creek.

The Armidale/Moree Explorer then splits into two separate services:

Armidale Explorer

Tamworth – Kootingal – Walcha Road – Uralla and Armidale. Connections to North Western coach services are available at Tamworth, Walcha Road and Armidale. Please refer to the CountryLink train and coach network map on page 13 (opposite) to find the destination options for travel.

Moree Explorer

Gunnedah – Boggabri – Narrabri – Bellata – Moree. Connections to North Western coach services are available at Narrabri and Moree. Please refer to the CountryLink train and coach network map on page 13 (opposite) to find the destination options for travel.

Reservations, timetables, fare information and departure and arrival times are available by phoning the CountryLink

Reservations Sales Centre on 13 22 32 between 6.30 am and 10.00 pm, but allow time for the ticket to be posted to you. You can also book and pay for your ticket on the CountryLink website www.countrylink.info. Your ticket will be sent by email and you print it yourself. Most credit cards are accepted.

Reservations and tickets can also be arranged at:

- CountryLink Travel Centres, Armidale (ph 02 6774 8632), Tamworth (ph 02 6701 9058)
- CountryLink Booking Office, Gunnedah (ph 02 6740 2060) & Narrabri (ph 02 6799 5210)
- Bellata Post Office Railway Pde, Bellata
- Bingara Newsagency, 60 Maitland St, Bingara
- Boggabri Pharmacy, Shop 2, 132 Merton St, Boggabri
- Glen Innes Visitor Centre, 152 Church St, Glenn Innes
- CTC @ Guyra, 136 Bradley St, Guyra
- Windsong Travel, 45 Byron St, Inverell
- M&G Travel Pty Ltd, 66 Balo St, Moree
- Harvey World Travel, 60 Maitland St, Narrabri
- Jim Greenland & Co, 199 George St, Quirindi
- Tenterfield Insurance Agencies, 279 Rouse St, Tenterfield
- Linmac Engineering, 211n Pakington St, Walcha
- Warialda Visitors Information Centre, 2 Geddes St, Warialda
- Werris Creek Newsagency, 54 Single St, Werris Creek

A reservation is essential on all services.



CountryLink North Western train and coach network



© RailCorp June 2010
Map not to scale



Call CountryLink
13 22 32



CountryLink bookings

- Visit www.countrylink.info
- Phone 13 22 32
- Or contact your nearest CountryLink travel centre or licensed travel agent.

Bookings are also available at these train stations

- Tamworth - 6701 9058 • Narrabri - 6799 5210
- Armidale - 6774 8632 • Gunnedah - 6740 2060

About this Transport Guide

All transport information updates relating to this guide should be directed to the Regional Transport Coordinator, New England North West on 02 6773 7015 or email mary.devine@transport.nsw.gov.au to ensure future publication details are correct and current.

This Regional Transport Guide has been jointly funded by the New South Wales Department of Transport, Office of Trade, Investment and Industry – State and Regional Development, the Department of Community Services – Ageing, Disability and Homecare, Regional Development Australia Northern Inland and Narrabri Shire, Armidale Dumaresq, Gwydir Shire, Tamworth Regional, Gunnedah Shire, Guyra Shire, Liverpool Plains, Glen Innes Severn and Inverell Shire Councils.

The transport information contained in this publication was collected, collated and provided by the Regional Transport Coordinator NENW Region – Department of Transport.





CountryLink services

All CountryLink trains are air-conditioned, are wheelchair accessible; and have toilets on board. Food and beverages are available on all train services. A takeaway buffet service supplies light snacks, hot and cold meals and magazines.

Passengers can carry onto the train one item of hand luggage not weighing more than 5kg and two items weighing not more than 20kg. Storage space in the carriages is limited.

At most major stations, passengers can also book two items of luggage not weighing more than 20kg at least 30 minutes prior to the scheduled departure of the train. Full details of luggage allowances can be obtained when you make your reservation.

CountryLink also provides coach services connecting with trains:



CountryLink coach services

Connecting passengers to Armidale Explorer:

- Tamworth – Attunga – Manilla – Upper Manilla – Barraba – Cobbadah – Bingara – Wialda – Delungra – Inverell.
- Walcha Road – Walcha.
- Armidale – Yarrowyck – Bundarra – Tingha – Gilgai – Inverell.
- Armidale – Guyra – Llangothlin – Glencoe – Glen Innes – Dundee – Deepwater – Bolivia – Tenterfield.

Connecting passengers to Moree Explorer:

- Narrabri – Wee Waa – Burren Junction.
- Moree – Biniguy – Gravesend – Wialda – Delungra – Mt Russell – Inverell – Glen Innes – Gibraltar Range – Jackadgery – Grafton.

On coach services all luggage, irrespective of size, must be stored beneath the coach in the luggage compartment.

Taxis meet most trains at major regional centres. It is advisable to contact the taxi operator if you need a taxi at other stations. For contact and booking details see page 20.



Bus services

Buses provide local transport between residential areas and main centres in the Northern Inland Region. Most buses operate on fixed routes and stop at designated bus stops. A list of all bus routes is provided on page 16.

Information and timetables for bus services are available from the individual bus depots, the bus company websites and Visitor Information Centres. Some bus stops also display timetable information. You can phone bus companies and ask for a timetable to be posted to you.

All local bus services operated in Northern Inland Region operate as Hail 'n' Ride; you don't need to go searching for a marked bus stop. Simply stand along the bus route in a safe location and hail the bus as it



approaches you. On the return journey advise the driver where you wish to get off and the bus will stop as close to the location requested as safely possible.

Keep your bus ticket at the end of your trip. The information printed on it can assist in locating any lost property. For contact details of all bus operators see page 16.

School bus services are often able to carry passengers other than school students. Please contact your local bus operator for further information. Refer to operator listing on pages 84-91.





Bus Company services



Edwards Coaches

Ph 02 6772 3116

Website www.edwardscoaches.com.au

- local Armidale services linking Armidale to Uralla and the University of New England.

Hopes Coaches, ph 02 6742 0457

- local services in Gunnedah.

Northern Rivers Buslines

Ph 02 6626 1499

Website www.nrbuslines.com.au

- linking Tenterfield to Kyogle, Casino and Lismore.

Reynolds & Fogarty, ph 02 6752 2287

Website www.nswtraining.com.au

- local Moree town services.

Inverell Bus Service, ph 02 6722 3598

Website www.inverellcoaches.com

- local town service linking Ross Hill and Belgravia to Inverell.

Symes Bus Service, ph 02 6722 1897

Website www.symescoaches.com.au

- linking Inverell to Swanvale, Tingha, Glen Innes and Bingara.

Tamworth Buslines, ph 02 6762 3999

Website www.tamworthbuslines.com.au

- local services in Tamworth, linking Quirindi, Werris Creek, Manilla and Bendemeer to Tamworth.



Hail 'n' Ride

All school buses carry public passengers, however, priority is given to school students. Spare seats may be used by public passengers after contacting the bus operator of the particular service.

Hannafords Coaches, ph 02 6765 1900

Website www.hannafordscoaches.com.au

- local Tamworth service linking Westdale, Coledale and Taminda to Tamworth.

Wolters Bus & Coach, ph 02 6792 1665

- local services in Narrabri also linking Gunnedah to Narrabri.

Macphersons Bus Service Tamworth

Ph 02 6760 7190

Alan Bilsborough

Ph 02 6724 1789

- linking Bingara with Inverell and Warialda.

Michael Jillett, ph 02 6734 7210

- linking Emmaville with Glen Innes.

Millerds Bus Service, ph 02 6742 0948

- linking Breeza and Curlewis with Gunnedah.



Coach services

In the Northern Inland the long distances between townships and major regional centres can make transport difficult. Coaches provide an essential link for travel between towns and major town centres. Coach stop locations vary for each service. Make sure you know the exact location when you make a booking.

Prior bookings are essential. Bookings can best be made by contacting the operator by phone or on their website. Some travel agents also handle some coach bookings.

CountryLink bookings can also be made direct at Tamworth, Armidale, Narrabri and Gunnedah train stations. Please refer to page 13 for contact numbers.

Inverell – Tamworth

CountryLink Coach (312)
Ph 13 22 33
Book online www.countrylink.info

Daily morning service except Tuesday from Inverell, Delungra, Warialda, Warialda Rail, Bingara, Cobbadah, Barraba, Upper Manilla, Manilla, Attunga to Tamworth connecting with Armidale Explorer to Sydney. Return service (311) operates each evening except Tuesday connecting with Armidale Explorer from Sydney.

Inverell – Armidale

CountryLink Coach (338)
Ph 13 22 33
Book online www.countrylink.info

Service operates morning service on Tuesday only from Inverell, Gilgai, Tingha, Bundarra and Yarrowyck to Armidale connecting with Armidale Explorer to Sydney. Return service (337) operates Tuesday evening connecting with Armidale Explorer from Sydney.

Grafton – Glen Innes – Inverell – Moree

CountryLink Coach (141)
Ph 13 22 33
Book online www.countrylink.info

Service operates Tuesday, Thursday and Saturday from Grafton, Jackadgery, Gibraltar Range, Glen Innes, Inverell, Mt Russell turnoff, Warialda, Gravesend and Biniguy to Moree. Return service (142) operates Monday, Wednesday and Friday.

Tamworth – Armidale – Glen Innes – Tenterfield – Warwick – Toowoomba – Brisbane

Greyhound Australia (GX242)
Ph 1300 473 946
Book online www.greyhound.com.au

Service operates daily from Tamworth, Uralla, Armidale, Guyra, Glen Innes, Deepwater, Tenterfield, Wallangarra, Stanthorpe, Warwick, Toowoomba and Gatton College to Brisbane. Return service (GX424) operates daily.

Tenterfield – Armidale

CountryLink Coach (328)
Ph 13 22 33
Book online www.countrylink.info

Service operates mornings daily from Tenterfield, Bolivia Deepwater, Dundee, Glen Innes, Glencoe, Llangothlin and Guyra to Armidale connecting with Armidale Explorer to Sydney. Return evening service (327) operates daily connecting with Armidale Explorer from Sydney.





Tenterfield – Armidale (cont...)

Crisps Coaches, ph 07 4661 8333.
Book online www.countrylink.info

Service operates Monday to Friday and Sundays to and from Tenterfield to Toowoomba via Stanthorpe and Warwick.

Crisps Coaches, ph 07 4661 8333.
Book online www.countrylink.info

Service operates Monday to Friday and Sundays to and from Tenterfield to Brisbane Via Stanthorpe and Warwick.



Tenterfield – Glen Innes – Armidale – Tamworth – Newcastle – Sydney

Greyhound Australia (GX424)
Ph 1300 473 946
Book online www.greyhound.com.au

Service operates daily from Tenterfield, Deepwater, Glen Innes, Guyra, Armidale, Uralla, Tamworth, Willow Tree, Murrurundi, Scone, Muswellbrook, Singleton, Branxton, Maitland, Beresfield, Sydney and Sydney Airport.



Narrabri – Wee Waa – Burren Junction

CountryLink Coach (329/335)
Ph 13 22 33/ Narrabri ph 02 6799 5210
Book online www.countrylink.info

Service operates Friday morning and evening services from Narrabri and Wee Waa to Burren Junction; evening service connects with Moree Explorer from Sydney. Return services (330/336) operate Friday morning and evening services from Burren Junction and Wee Waa to Narrabri; morning service connects with Moree Explorer to Sydney.

CountryLink Coach (331/333)
Ph 13 22 33
Book online www.countrylink.info

Service operates Monday morning and

evening services from Narrabri to Wee Waa, evening service connects with Moree Explorer from Sydney. Return service (332/334) operates Monday morning and evening services from Wee Waa to Narrabri; morning service connects with Moree Explorer to Sydney.



Narrabri – Moree – Toowoomba – Brisbane

Greyhound Australia (GX340)
Ph 1300 473 946
Book online www.greyhound.com.au

Service operates Wednesday, Thursday and Friday from Narrabri, Bellata, Moree, Boggabilla, Goondiwindi, Millmerran, Pittsworth, Toowoomba, Withcott, Gatton and Ipswich to Brisbane. Return service (GX431) operates Wednesday, Thursday and Friday from Brisbane.

Crisps Coaches, ph 07 4661 8333.
Book online www.countrylink.info

Service operates Monday to Friday and Sunday from Moree, Boggabilla, Goondiwindi, Yelarbon, Inglewood, Karara, Warwick, Aratula, Ipswich, Gailes and Fig Tree Pkt to Brisbane. Return service operates Monday to Friday and Sunday from Brisbane.



Moree – Narrabri – Parkes – Narrandera South – Melbourne

Greyhound Australia (GX431)
Ph 1300 473 946
Book online www.greyhound.com.au

Service operates Wednesday, Thursday and Friday from Moree, Narrabri, Coonabarabran, Gilgandra, Dubbo, Peak Hill, Parkes, Forbes, West Wyalong, Narrandera South, Jerilderie, Finley, Tocumwal, Katamatite, Shepparton, Seymour and Wallan to Melbourne. Return service (GX340) operates Wednesday, Thursday and Friday from Melbourne.



Taxi services



Taxis are a convenient and safe form of transport especially when no regular transport services are suitable or available.

Several companies provide taxi services in the Northern Inland Region which operate 24 hours a day in designated areas.

To catch a taxi:

- Hail a taxi at a designated taxi rank or stand on the footpath and raise your arm to signal. A taxi is available for hire if the orange light on top is lit. Always be mindful of prevailing traffic conditions; do not expect taxis to stop in dangerous locations.
- Engage a taxi waiting at a taxi rank.
- Book a taxi by phone.

When you phone for a taxi, ensure you have the following information available for the operator:

- Your name or business name
- The address or location where you want the taxi to pick you up
- The number of passengers travelling
- The time you require the taxi
- Any special requirements such as a baby capsule or a wheelchair accessible taxi (WAT)
- Whether paying your fare by cash or credit card

Taxi fares are measured by a meter in the taxi or by the distance travelled (country areas) and the fare is payable to the driver at the end of the trip.

Multiple hiring of a taxi is permissible with consent, i.e. passengers can travel to different destinations.

Taxis can also be used for sightseeing tours and for parcel and document deliveries. All taxis have fully functional air-conditioning and are smoke free.



Photo Credit: Farina FotoGraphics (Tamworth)





Northern Inland taxi register

Region	Taxi Company	Phone	Taxis	WAT	Maxis
Armidale	Armidale Radio Taxis Cooperative Ltd	6771 1455 131 008	13	1	2
Glen Innes	Glen Innes Radio Cabs	6732 3459	4	-	-
Gunnedah	Gunnedah Radio Cabs Gunnedah WAT	6742 0069 0408 651 317	8	2	2
Guyra	Guyra Taxi Service	0408 659 366	1	-	-
Inverell	Inverell Radio Cabs Co-Op Ltd	6722 3533 131 008	6	1	-
Manilla	Manilla Taxis	6785 1385	1	-	-
Moree	Moree Radio Cabs	6752 2753	11	1	1
Narrabri	Narrabri Radio Cabs	6792 2552	5	1	-
Quirindi	Quirindi Taxi Service Quirindi WAT (Perretts)	6768 7228 0428 667 570	1	1	-
Tamworth	Tamworth Radio Cabs Cooperative Limited	6766 1111 131 008	17	5	3
Tenterfield	Tenterfield Taxi Service	6736 1000	2	-	-
Uralla	Uralla Taxi Service	6778 3564	2	-	-
Werris Creek	Perrett's Taxi	6768 7228 0428 667 570	-	1	-



Air transport




Air services operate from four regional airports in Northern Inland: Armidale, Moree, Narrabri and Tamworth.

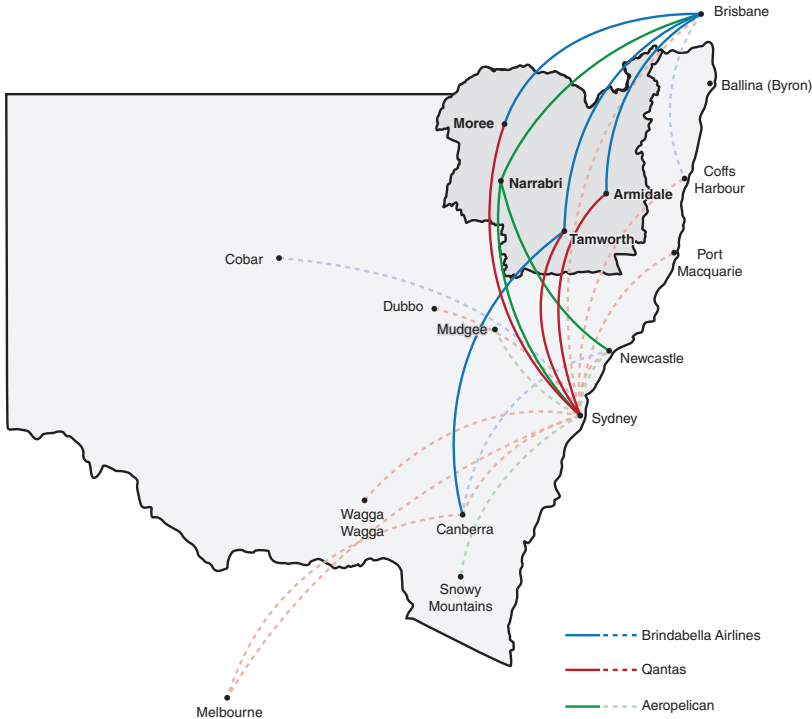
Armidale Airport is located 8km from Armidale on the New England Highway and is approximately a 10 minute drive from the City Centre.

wheelchair accessible and maxi taxis; phone 02 6771 1455 to make a booking. Bookings should be made inflight to Armidale.

Car parking is free of charge. Taxis operate from the airport and the fare is approximately \$15 to the town centre. Armidale Radio Taxis operate standard,

Car rentals are available with Auto Europe, Avis, Budget, First Rate, Honk, Thrifty and Zoom.

 Armidale Airport		Number of trips on		
Destination	Airline	Weekday	Saturday	Sunday
Armidale – Sydney	QANTAS	5	3	3
Sydney – Armidale	QANTAS	5	2	4
Brisbane – Armidale	Brindabella Airlines	5	0	0
Armidale – Brisbane	Brindabella Airlines	5	0	0



Moree Airport is located 5km from Moree on the Newell Highway and is approximately a 5 minute drive from the city centre.

Car parking is free of charge. Taxis operate from the airport and the fare is approximately \$8 to the town centre. Moree Radio Cabs operate standard, wheelchair accessible and maxi taxis; phone 02 6752 2753 to make a booking. Bookings should be made inflight to Moree.

Car rentals are available with Auto Europe, Avis, Budget, First Rate, Thrifty and Zoom.

✈ Moree Airport		Number of trips on		
Destination	Airline	Weekday	Saturday	Sunday
Moree – Sydney	QANTAS	2	0	1
Sydney – Moree	QANTAS	2	0	1
Moree – Brisbane	Brindabella Airlines	1	0	0
Brisbane – Moree	Brindabella Airlines	1	0	0

Narrabri Airport is located 8km from Narrabri on Airport Road on the left-hand side of Kaputar Road and is approximately a 13-minute drive from the city centre.

Car parking is free of charge. Narrabri Radio Cabs operate from the airport; phone 02 6792 2552 to make a booking. Bookings should be made inflight to Narrabri.

Car rentals are available with Avis, Budget, Thrifty and Hertz.

✈ Narrabri Airport		Number of trips on		
Destination	Airline	Weekday	Saturday	Sunday
Narrabri – Sydney	Aeropelican	2	1	1
Sydney – Narrabri	Aeropelican	2	1	1
Narrabri – Newcastle	Aeropelican	1	0	0
Newcastle – Narrabri	Aeropelican	1	0	0
Narrabri – Brisbane	Aeropelican	1	0	0
Brisbane – Narrabri	Aeropelican	1	0	0



Tamworth Airport is located 10km from Tamworth on New Winton Road via Gunnedah Road and is approximately a 15 minute drive from the city centre.

Car parking is free of charge. Taxis operate from the airport and the fare is approximately \$27 to the city centre. Tamworth Radio Cabs operate standard, wheelchair accessible and maxi taxis; phone 131 008 or 02 6766 1111 to make a booking. Bookings should be made inflight to Tamworth.

Car rentals are available with Avis, Budget, Thrifty, and Europcar.

Tamworth Airport		Number of trips on		
Destination	Airline	Weekday	Saturday	Sunday
Tamworth – Brisbane	Brindabella Airlines	2*	1	1
Brisbane – Tamworth	Brindabella Airlines	2*	1	1
Tamworth – Sydney	QANTAS	5	4	3
Sydney – Tamworth	QANTAS	5	3	4
Tamworth – Canberra	QANTAS	1#	0	0
Canberra – Tamworth	Brindabella Airlines	1#	0	0

Notes: * Extra service Friday. # Operates Friday only

